





















































Appendix C

GEODATABASE LAYERS

CENSUS.MDB

-  BlockGroups_ND
-  Blocks_ND
-  Counties_ND
-  GLSP_ServArea_donut
-  ServAreas_125PovPop
-  State
-  tracts_1990
-  Tracts_ND
-  ZIPCodes
-  ZIPCodes_GLSP

BASEMAP.MDB

- | | | |
|---|---|---|
|  ALAS_Counties |  Congressional_Districts_108 |  GLSP_Travel_Lines |
|  ALAS_Interstate_Signs |  Counties_Donut |  GLSP_Zoomin_Districts |
|  ALAS_Interstates |  County_Outlines |  GLSP_zoomin_interstate_signs |
|  ALAS_Interstates_dissolved |  County_Outlines_old |  GNIS_Cnty_Seats |
|  ALAS_Mask |  GA_Census_Places_Polys |  MARTA_Rail_Lines |
|  ALAS_Offices |  GA_Census_Places_Pts |  MARTA_Stations |
|  ALAS_Rivers |  GA_County_Boundaries |  Metro_Cities |
|  ALAS_Service_Boundary |  GA_Interstates_dissolved |  Metro_Cities_NEW |
|  ALAS_State_Highways |  GA_Interstates_Highways |  Metro_Cities_NEWAnno |
|  ALAS_Water_Bodies |  GA_Ocean |  Service_Area_Boundaries |
|  Anno_49_50 |  GA_Rivers |  Service_Area_Boundaries_OLD |
|  Atlanta_Hole |  GA_State_Boundary |  Service_Area_Boundaries_OLD |
|  Atlanta_Only |  GA_Water_Bodies |  State_Highways |
|  Block_Group_Boundaries |  GLSP_Interstate_Signs |  States_Donut |
|  Congressional_Districts_107 |  GLSP_Offices |  Tract_Boundaries |